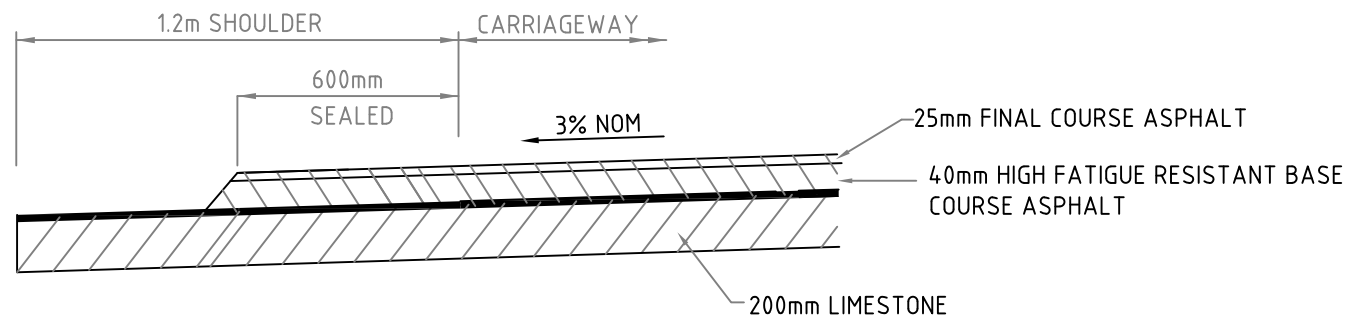


GUIDE POST DETAIL

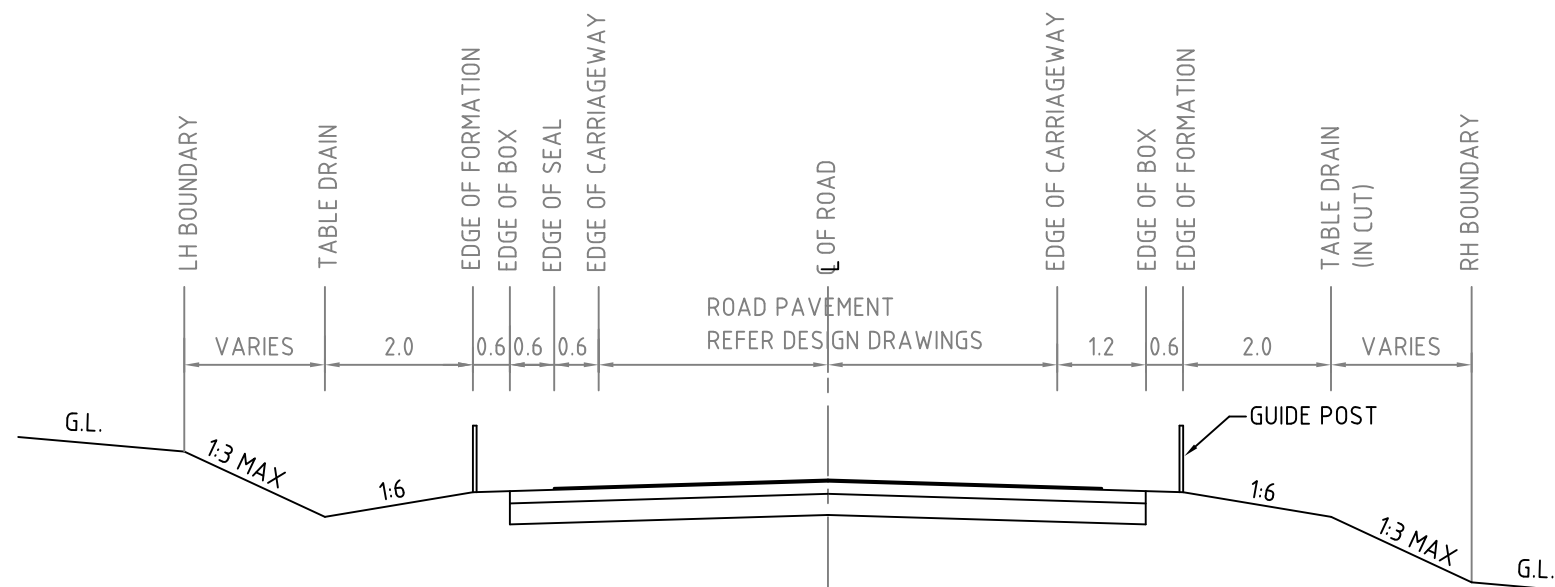
1:20

NOTE
 1. THIS PAVEMENT DEPTH IS RECOMMENDED ONLY IN RESIDENTIAL STREETS WITH SAND SUB-GRADES WITH A MINIMUM DEPTH OF 1m TO THE MAXIMUM WATER TABLE LEVEL
 2. IN THE CASE OF SOILS CONTAINING SILTS, CLAYS, PEAT OR IN CASES CLOSER THAN 1m TO THE MAXIMUM WATER TABLE, SPECIFIC PAVEMENT DESIGNS SHOULD BE UNDERTAKEN IN LINE WITH STANDARDS AUSTRALIA/AUSTROADS PAVEMENT DESIGN MANUAL OR APRG REPORT No 21, A GUIDE TO THE DESIGN OF NEW PAVEMENTS FOR LIGHT TRAFFIC AS APPLICABLE
 3. WHERE THE ROAD CARRIES TRAFFIC GREATER THAN 1×10^6 EQUIVALENT STANDARD AXLES OVER A 20 YEAR DESIGN LIFE, THE PAVEMENT PROFILE SHOULD BE SUBJECT TO SPECIFIC DESIGN.



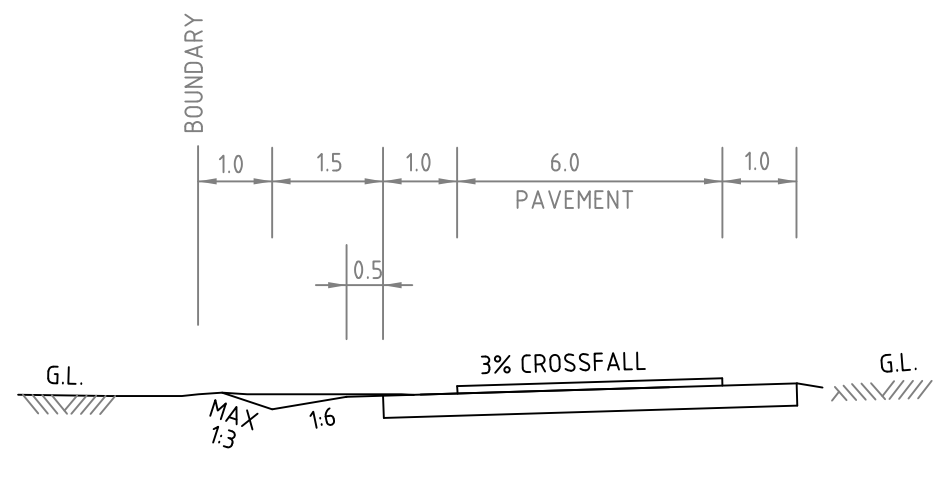
TYPICAL PAVEMENT DETAIL

1:20



TYPICAL CARRIAGEWAY SECTION

1:100



ACCESS ROAD CROSS SECTION

1:100

1:20

NOTES:

1. POSTS TO BE LIGHTLY DRESSED WANDOO 100 x 50 OR AS APPROVED.
2. THE TOP 600mm TO BE PAINTED WHITE WITH A RED DELINEATOR FACING THE LEFT SIDE & A WHITE DELINEATOR FACING THE RIGHT SIDE.
3. SPACING OF GUIDE POSTS

RADIUS	OUTSIDE CURVE	INSIDE CURVE
<100	6	12
100-200	10	20
STRAIGHTS	150	150
- b. AT ALL HEAD WALLS
- c. AT START AND END OF KERBING
- d. AT CRESTS - AT LEAST 2 PAIRS OF DELINEATORS ARE VISIBLE AT ALL TIMES TO A DRIVER. NOT INCLUDING POSTS WHICH ARE LESS THAN 40m AHEAD OF THE DRIVER.
- e. POSTS SHOULD COMPLY GENERALLY WITH A.S. 1742.2-1986 & THE SPECIFICATION.

C			31/08/18
B			9/11/07
A			21/8/03
		Chk'd	App'd
			Date



CITY OF COCKBURN
 9 COLEVILLE CRESCENT,
 SPEARWOOD WA 6163
 PHONE: (08) 9411 3444
STANDARD DETAILS

Title				ROADWORKS UNKERBED ROAD DETAILS			
DESIGNED	NS	APPROVED		SCALE	AS SHOWN	JOB No	
DRAWN	NS			DWG No		SHEET No	REV
CHECKED		DATE		2423B03		04	C