



## Search Criteria

0 Registered Aboriginal Sites in Custom search area (9); 391282.03mE, 6444380.88mN (zone 50)  
: 392257.74mE, 6445778.75mN (zone 50)

## Disclaimer

Aboriginal sites exist that are not recorded on the Register of Aboriginal Sites, and some registered sites may no longer exist. Consultation with Aboriginal communities is on-going to identify additional sites. The AHA protects all Aboriginal sites in Western Australia whether or not they are registered.

## Copyright

Copyright in the information contained herein is and shall remain the property of the State of Western Australia. All rights reserved. This includes, but is not limited to, information from the Register of Aboriginal Sites established under and maintained under the Aboriginal Heritage Act 1972 (AHA).

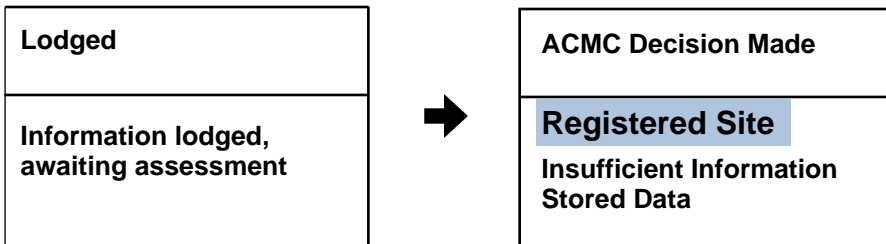
## Coordinate Accuracy

Accuracy is shown as a code in brackets following the site coordinates.

**Reliable**      The spatial information recorded in the site file is deemed to be reliable, due to methods of capture.

**Unreliable**    The spatial information recorded in the site file is deemed to be unreliable due to errors of spatial data capture and/or quality of spatial information recorded.

## Status



## Spatial Accuracy

Index coordinates are indicative locations and may not necessarily represent the centre of the sites, especially for sites with an access code "closed" or "vulnerable". Map coordinates (Lat/Long) and (Easting/Northing) are based on the GDA 94 datum. The Easting/Northing map grid can be across one or more zones. The zone is indicated for each Easting on the map, i.e. '5000000:Z50' means Easting=5000000, Zone=50.

## Sites Shown on Maps

Site boundaries may not appear on maps at low zoom levels.



## List of Registered Aboriginal Sites with Map

No Results





Government of Western Australia  
Department of Indigenous Affairs



ENQUIRIES : Denis Callaghan - Ph 9235 8135

OUR REF: 10/0624

YOUR REF:

Ms Barbara Gdowski  
Senior Project Manager  
LandCorp  
Locked Bag 5  
PERTH BUSINESS CENTRE  
PERTH WA 6849

Dear Ms Gdowski

**COCKBURN CENTRAL TOWN CENTRE - APPLICATION FOR ABORIGINAL HERITAGE POLYGON RECONFIGURATION AND/OR RELEVANT S18'S**

I refer to your letter and Notice dated 17 June 2010.

I would like to advise that the Aboriginal sites listed in this application:

SITE ID	SITE NAME	STATUS	SITE TYPE DESCRIPTION	ADDITIONAL INFO
3423	FORREST ROAD.	S	Mythological	MEET, PLANT, CAMP, WATER, [O: ?]
18751	Isolated Finds - Thomsons Lake Regional Centre	S	Artefacts / Scatter	[O: Isolated finds]

have been assessed and do not meet the criteria under s5 and 39(2) of the *Aboriginal Heritage Act 1972* to be listed in the Permanent register category. The "S" or "Stored Data" category means there is no obligation to survey or consult about the impact of proposed developments on the heritage values.

It is conceivable that new information may come to hand to prompt a reassessment of these areas. The Green report provide in support of your Notice did not present such information.

The polygon represents anthropological and / or archaeological information that will be kept on record to inform future generations about the cultural landscape on the Swan Coastal Plain. The register is a cumulative record, kept in perpetuity, and not modified in keeping with developmental impacts.

0

The Minister for Indigenous Affairs has no power to grant consent over land with no Aboriginal sites. Accordingly, I am advising that your Notice is inapplicable.

The material lodged with your Notice can be collected from the DIA head office or if you prefer and so advise may be recycled.

Further advice or information may be obtained from Mr Denis Callaghan, Senior Heritage Officer on 9235 8135.

Yours sincerely

A handwritten signature in black ink, appearing to read 'K Przywolnik', written in a cursive style.

Kathryn Przywolnik  
Registrar

24 June 2010



## Search Criteria

3 sites in a search box. The box is formed by these diagonally opposed corner points:

MGA Zone 50	
Northing	Easting
6444618	391244
6445619	391958



## Disclaimer

Aboriginal sites exist that are not recorded on the Register of Aboriginal Sites, and some registered sites may no longer exist. Consultation with Aboriginal communities is on-going to identify additional sites. The AHA protects all Aboriginal sites in Western Australia whether or not they are registered.

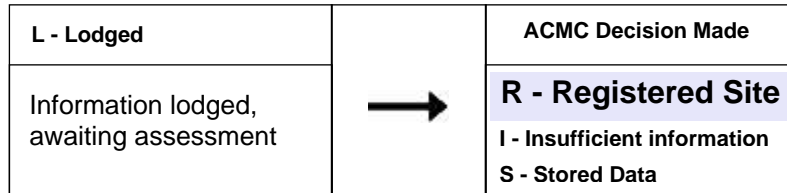
## Copyright

Copyright in the information contained herein is and shall remain the property of the State of Western Australia. All rights reserved. This includes, but is not limited to, information from the Register of Aboriginal Sites established and maintained under the Aboriginal Heritage Act 1972 (AHA).

## Legend

Restriction	Access	Coordinate Accuracy
<b>N</b> No restriction	<b>C</b> Closed	Accuracy is shown as a code in brackets following the site coordinates.
<b>M</b> Male access only	<b>O</b> Open	<b>[Reliable]</b> The spatial information recorded in the site file is deemed to be reliable, due to methods of capture.
<b>F</b> Female access	<b>V</b> Vulnerable	<b>[Unreliable]</b> The spatial information recorded in the site file is deemed to be unreliable due to errors of spatial data capture and/or quality of spatial information reported.

## Status



## Spatial Accuracy

Index coordinates are indicative locations and may not necessarily represent the centre of sites, especially for sites with an access code "closed" or "vulnerable". Map coordinates (Lat/Long) and (Easting/Northing) are based on the GDA 94 datum. The Easting / Northing map grid can be across one or more zones. The zone is indicated for each Easting on the map, i.e. '5000000:Z50' means Easting=5000000, Zone=50.

## Sites Shown on Maps

Site boundaries may not appear on maps at low zoom levels

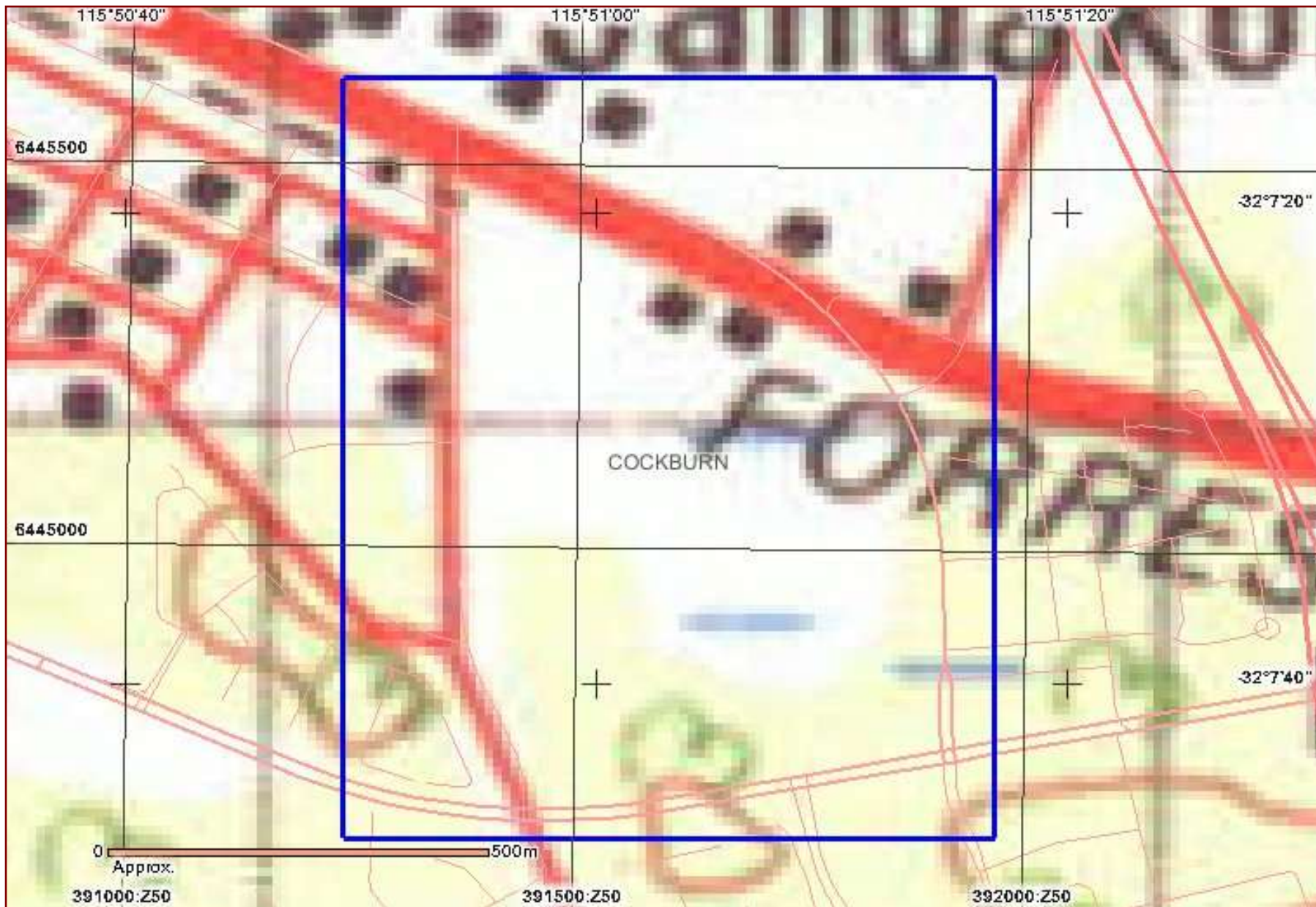


---

## List of Registered Aboriginal Sites with Map





**No results**





## Legend

### Selected Heritage Sites

-  Registered Sites
-  Town
-  Map Area
-  Search Area

Copyright for base map information shall at all times remain the property of the Commonwealth of Australia, Geoscience Australia - National Mapping Division. All rights reserved.

Cadastre, Local Government Authority, Native Title boundary data copyright © Western Australian Land Information Authority trading as Landgate (2012).

Geothermal Application, Geothermal Title, Mining Tenement, Petroleum Application, Petroleum Title boundary data copyright © the State of Western Australia (DMP) (2012.5).

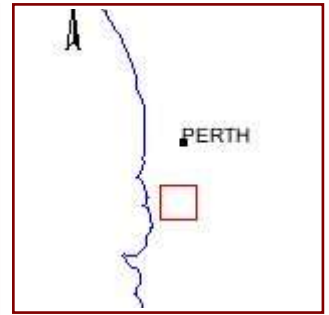
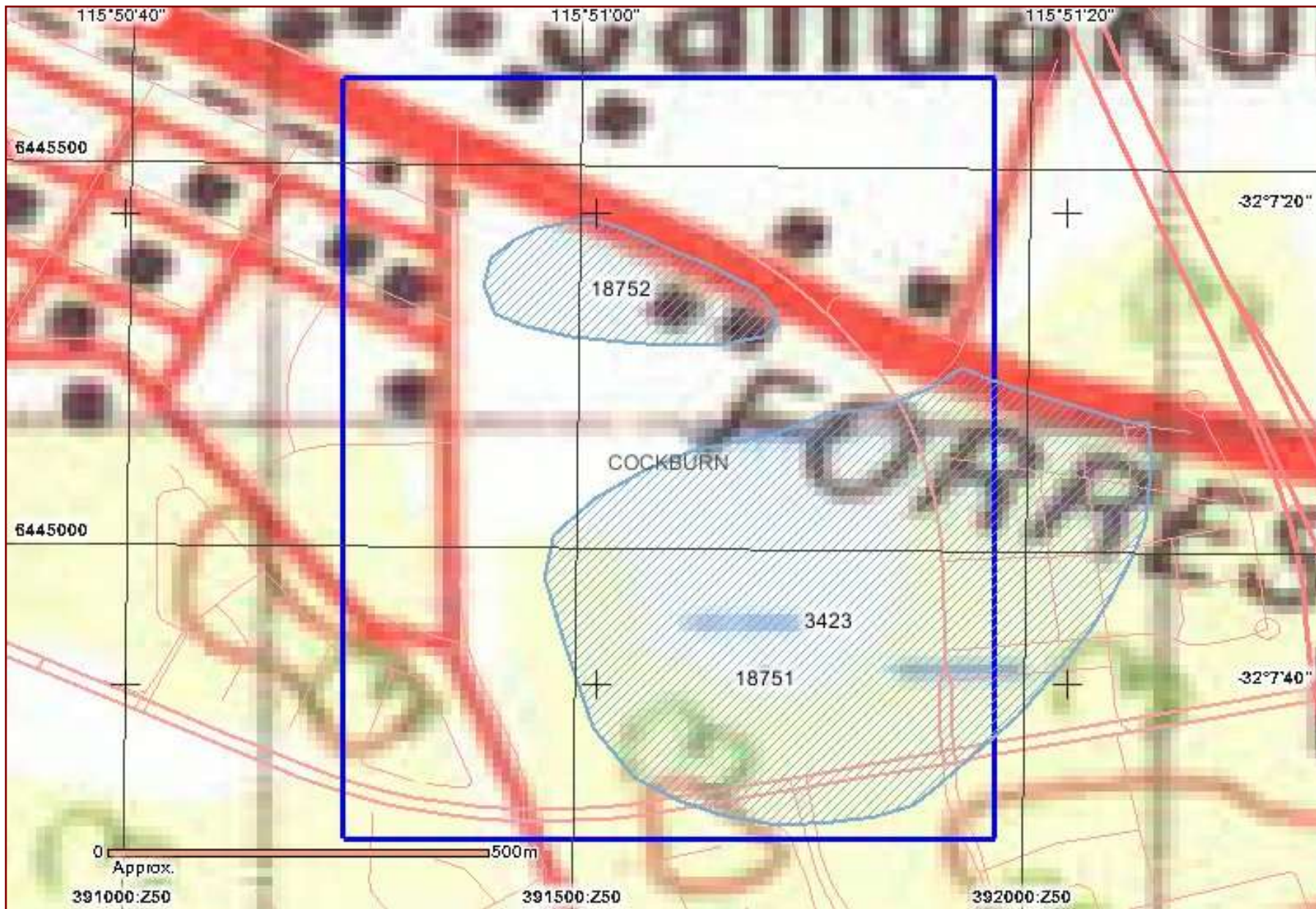
For further important information on using this information please see the Department of Indigenous Affairs' Terms of Use statement at <http://www.dia.wa.gov.au/Terms-Of-Use/>



## List of 3 Other Heritage Places with Map

Site ID	Status	Access	Restriction	Site Name	Site Type	Additional Info	Informants	Coordinates	Site No.
3423	S	O	N	Forrest Road.	Mythological	Meeting Place, Plant Resource, Camp, Water Source, [Other: ?]	*Registered Informant names available from DIA.	391803mE 6444940mN Zone 50 [Reliable]	S02722
18751	S	O	N	Isolated Finds - Thomsons Lake Regional Centre		[Other: 10 Isolated finds]		391711mE 6444837mN Zone 50 [Reliable]	
18752	L	O	N	Camp Site	Historical	Camp	*Registered Informant names available from DIA.	391556mE 6445348mN Zone 50 [Unreliable]	





### Legend

**Selected Heritage Sites**

- Other Heritage Places
- Town
- Map Area
- Search Area

Copyright for base map information shall at all times remain the property of the Commonwealth of Australia, Geoscience Australia - National Mapping Division. All rights reserved.

Cadastre, Local Government Authority, Native Title boundary data copyright © Western Australian Land Information Authority trading as Landgate (2012).

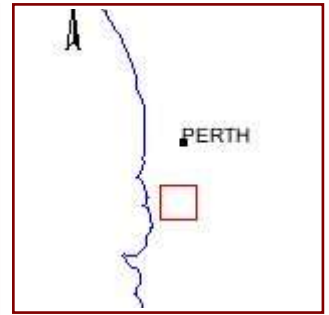
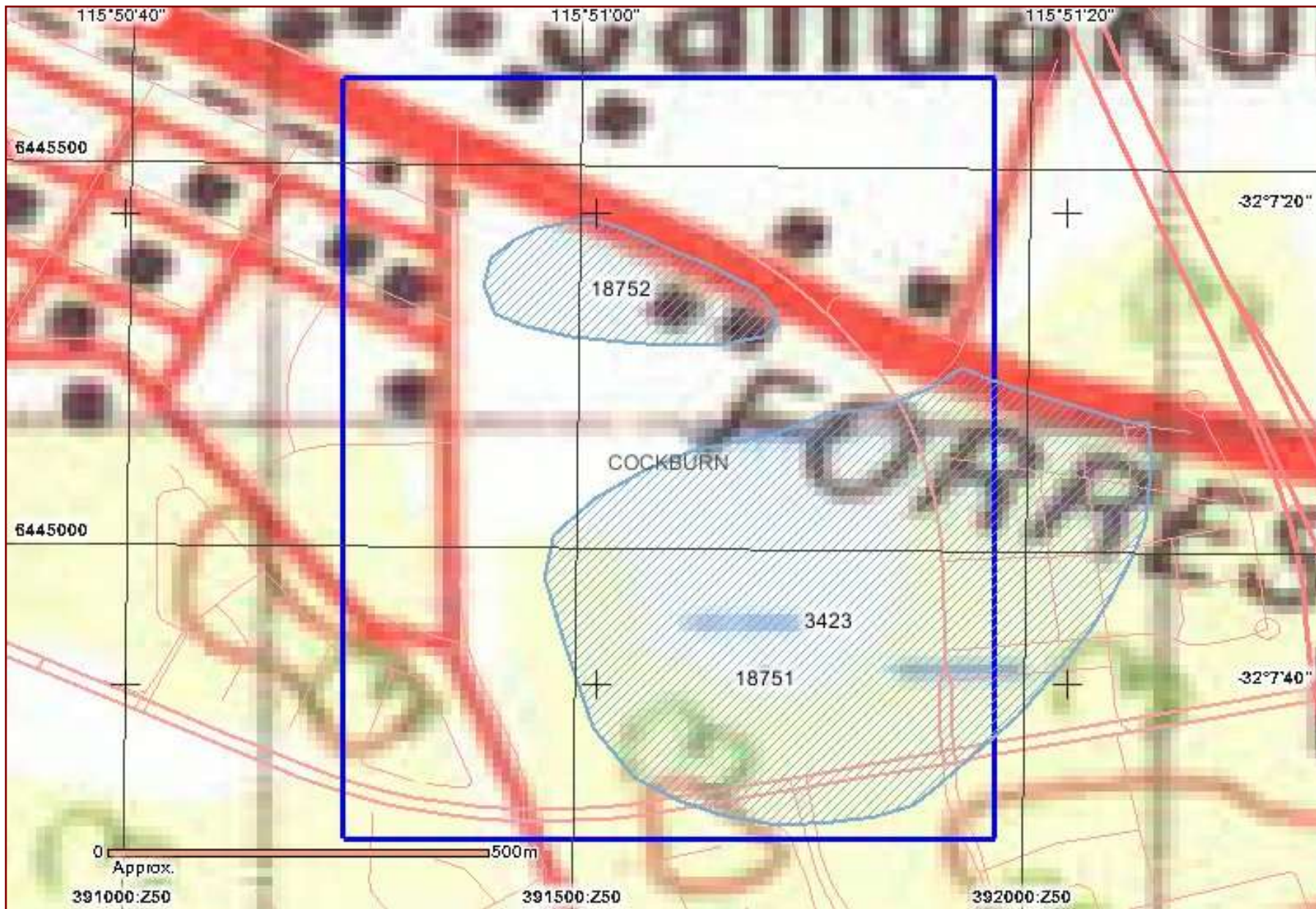
Geothermal Application, Geothermal Title, Mining Tenement, Petroleum Application, Petroleum Title boundary data copyright © the State of Western Australia (DMP) (2012.5).

For further important information on using this information please see the Department of Indigenous Affairs' Terms of Use statement at <http://www.dia.wa.gov.au/Terms-Of-Use/>



## Map Showing Registered Aboriginal Sites and Other Heritage Places





### Legend

**Selected Heritage Sites**

- Registered Sites
- Other Heritage Places
- Town
- Map Area
- Search Area

Copyright for base map information shall at all times remain the property of the Commonwealth of Australia, Geoscience Australia - National Mapping Division. All rights reserved.

Cadastre, Local Government Authority, Native Title boundary data copyright © Western Australian Land Information Authority trading as Landgate (2012).

Geothermal Application, Geothermal Title, Mining Tenement, Petroleum Application, Petroleum Title boundary data copyright © the State of Western Australia (DMP) (2012.5).

For further important information on using this information please see the Department of Indigenous Affairs' Terms of Use statement at <http://www.dia.wa.gov.au/Terms-Of-Use/>