















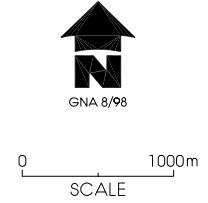


-  Sites Visited By Birds Protected By JAMBA & CAMBA Treaties
-  Permanently Inundated Wetlands
-  Seasonally Inundated Wetlands
-  Seasonally Waterlogged Wetlands
-  EPP Wetland Areas
-  Remnant Vegetation
-  Conservation Reserves Under Council Control
-  Landscape Feature (Ridge)
-  Rare Plant Communities
-  Rare Flora
-  Aboriginal Sites
-  Beellar Regional Park Boundary
-  Beellar Regional Park - Possible Future Linkages
-  Beellar Regional Park - Proposed Landscape Protection Areas
1 Market Garden Swamp No.3
3 Wattleup Lake
-  Jandakot Botanical Park Boundary
-  System Six Boundary



CITY OF COCKBURN ENVIRONMENTAL CHARACTERISTICS

Figure 17