





















-  Environmental Management Areas
-  Priority 1 Source Protection Area
-  Priority 2 Source Protection Area
-  Priority 3 Source Protection Area
-  EPP Wetland Areas
-  Production Well With 100m Buffer
-  Peel - Harvey Catchment Boundary
-  25m ANEF Contour
- Building Height Restrictions In The Vicinity Of Jandakot Airport:-**
-  No Building Without Permission
-  No Building Over 7.5m Without Permission
-  Odour/Pollution Buffer
-  500m Midge Buffer
-  Poultry Farms (and Related Uses) With 500m Buffer
-  WANG Pipeline With 65m Constraint: No Building Of Sensitive Land Uses (eg. Child Care, Aged Persons, Schools)
-  Contaminated Sites - Confirmed
-  Contaminated Sites - Inferred
-  Western Power Transmission Corridor
-  UXO Area
-  Quarry
-  Aboriginal Sites

# CITY OF COCKBURN DEVELOPMENT CONSTRAINTS

Note: Anomaly in the positions of the EPP Buffer, Sewerage Plant Buffer and Jandakot Groundwater Treatment Plant Buffer amended on 14/07/2010.

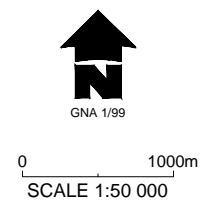


Figure 18